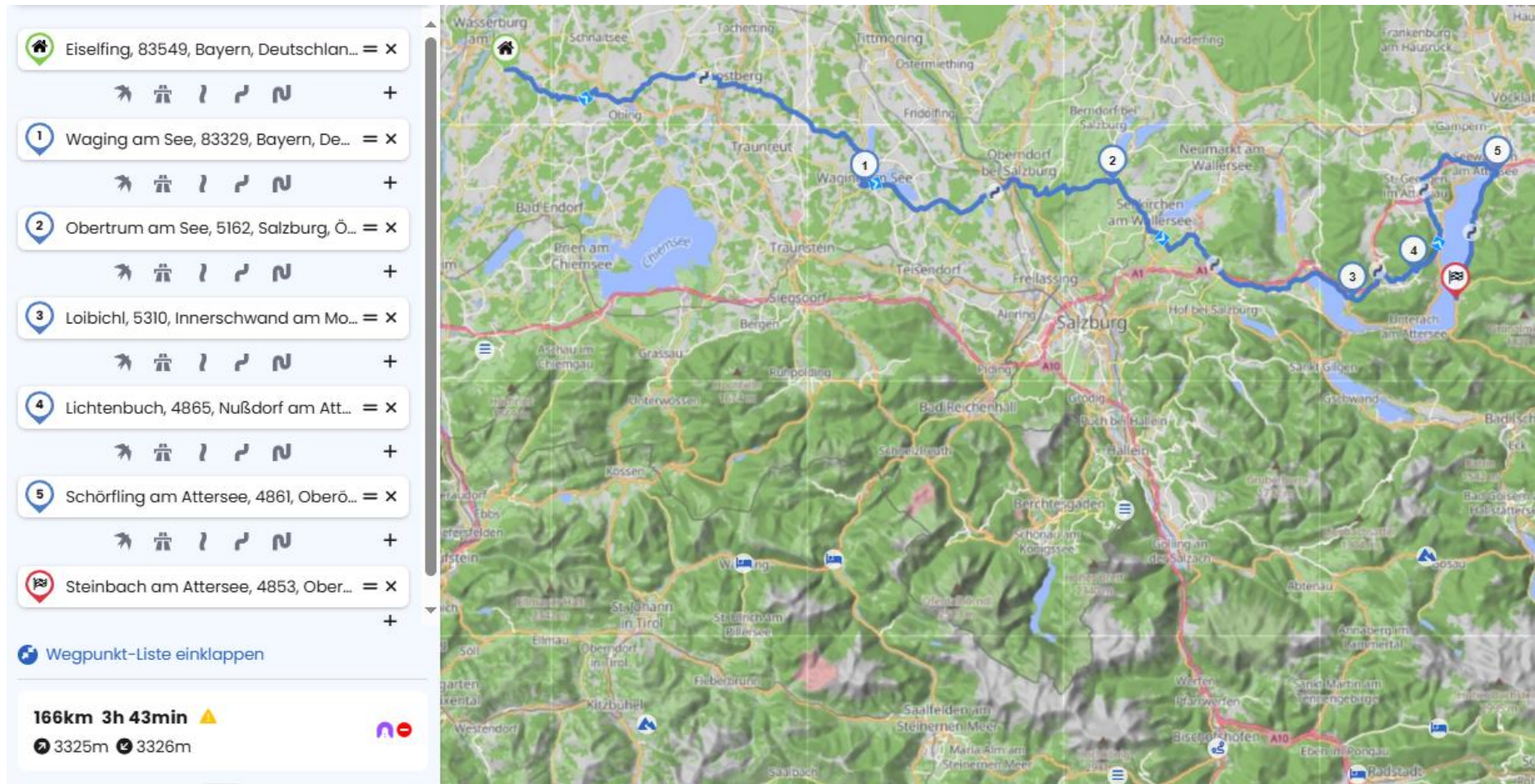
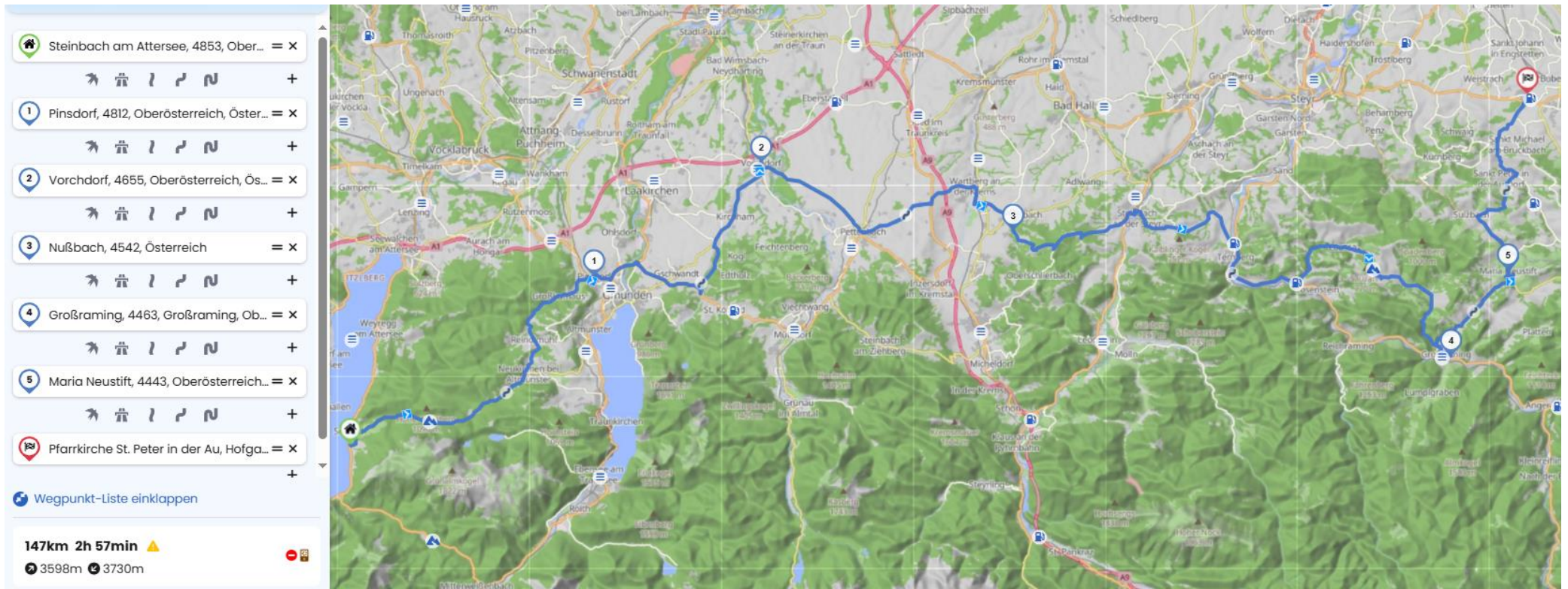
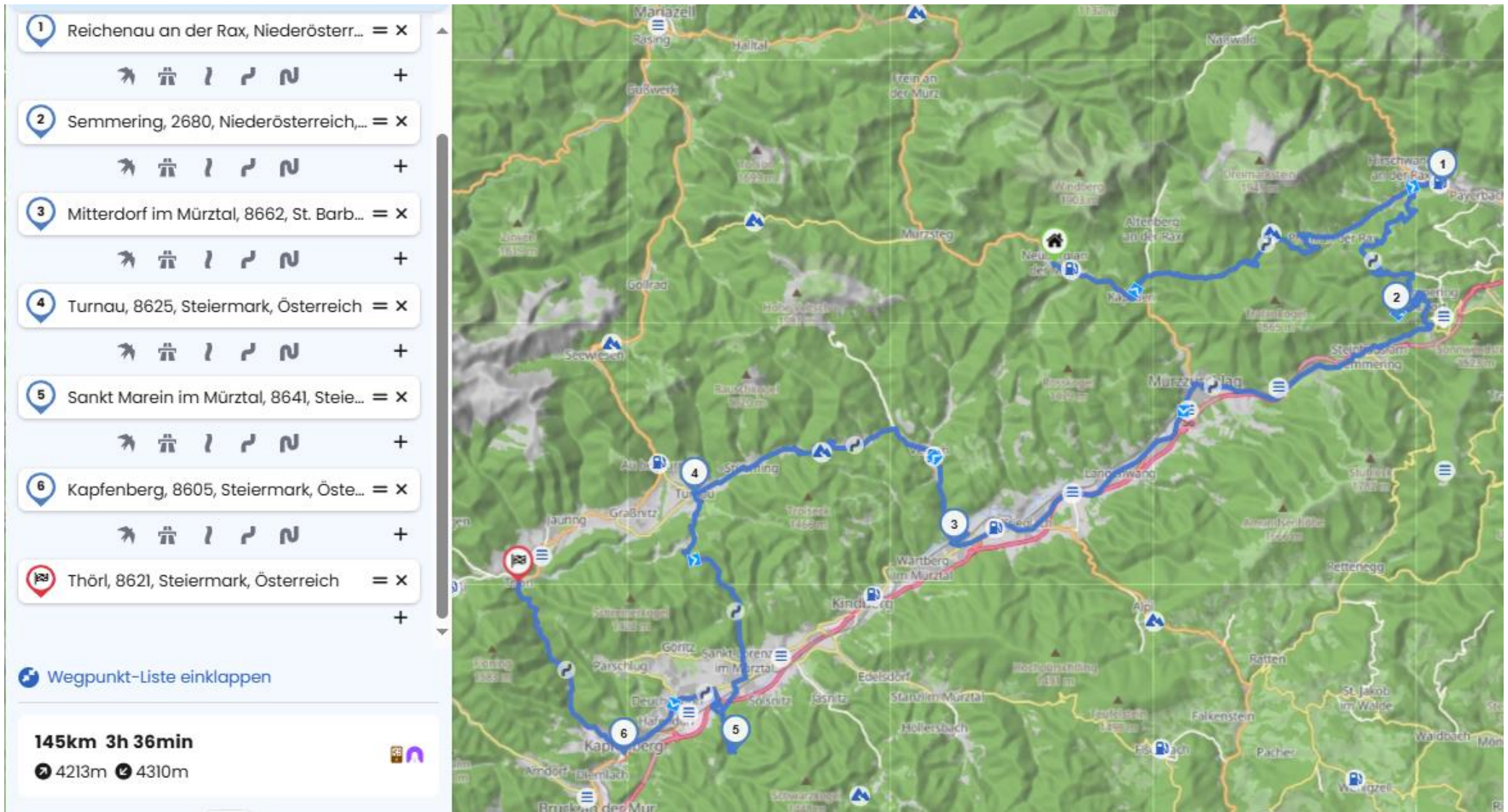


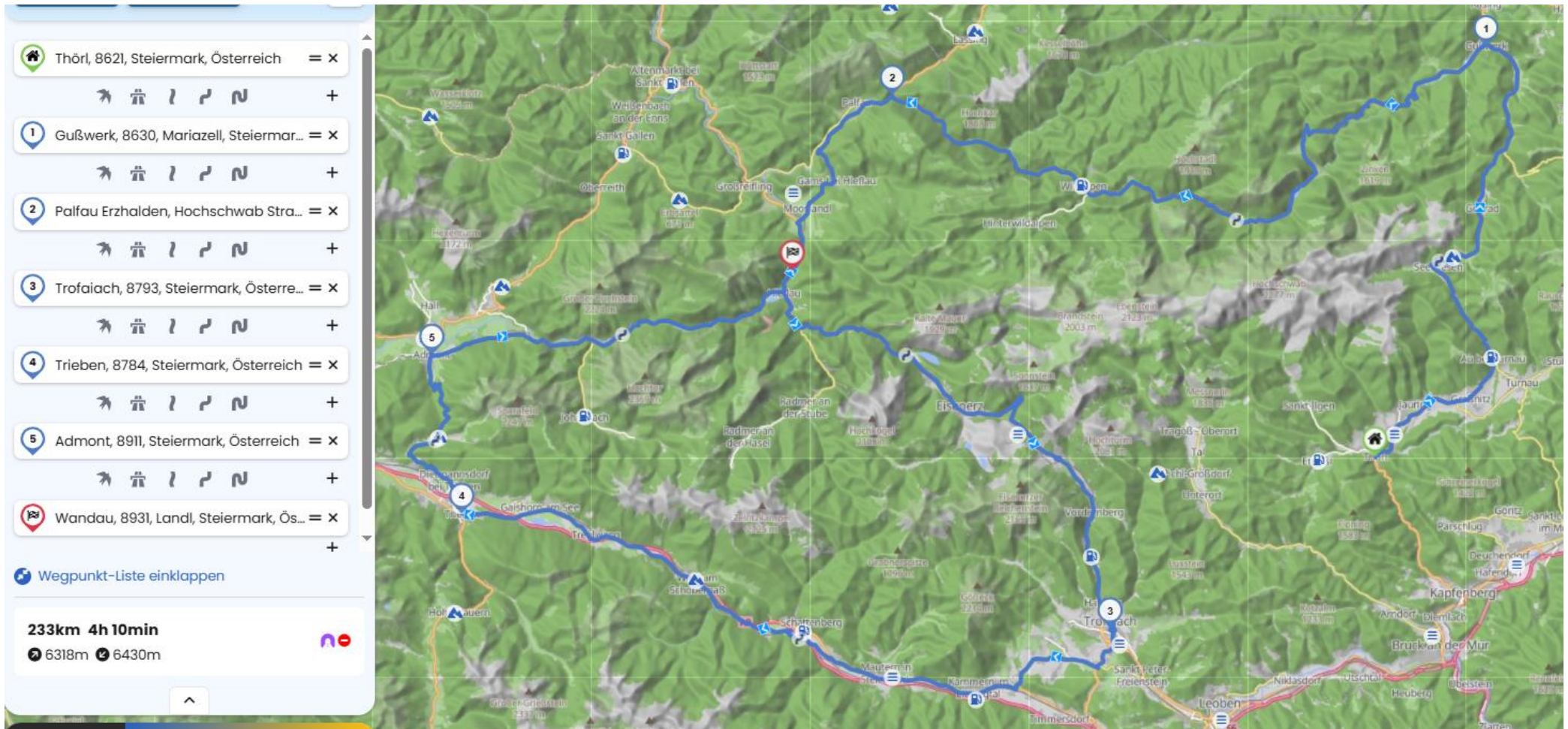
Tyskland-Østrig-Italien-Østrig-Tyskland ver. 2025











Wandau, 8931, Landl, Steiermark, Ös... = x

Altenmarkt bei Sankt Gallen, 8934, ... = x

Windischgarsten, 4580, Oberösterr... = x

Öblarn, 8960, Steiermark, Österreich = x

Murau, 8850, Steiermark, Österreich = x

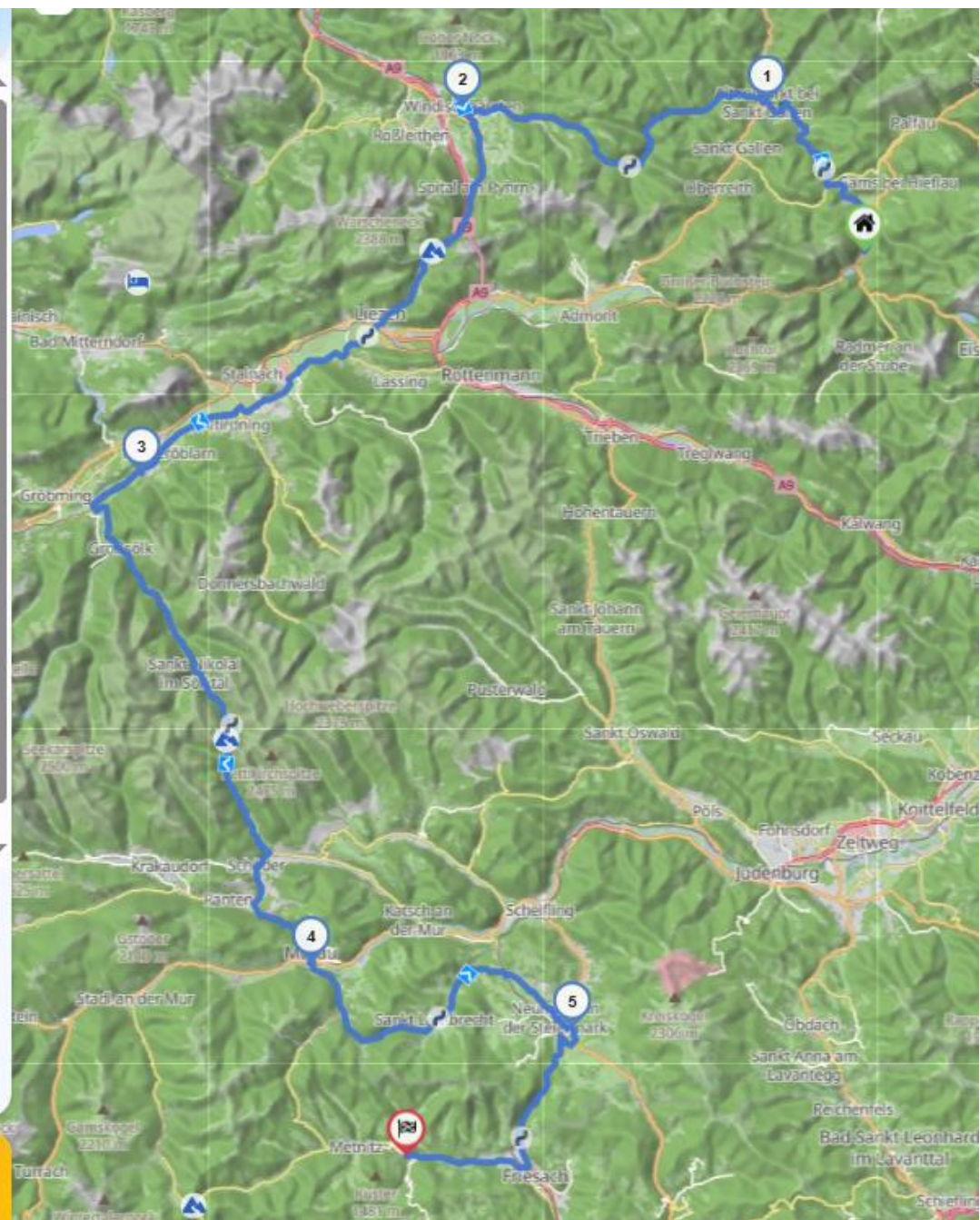
Sankt Georgen bei Neumarkt, 8820,... = x

Metnitztal, Österreich = x

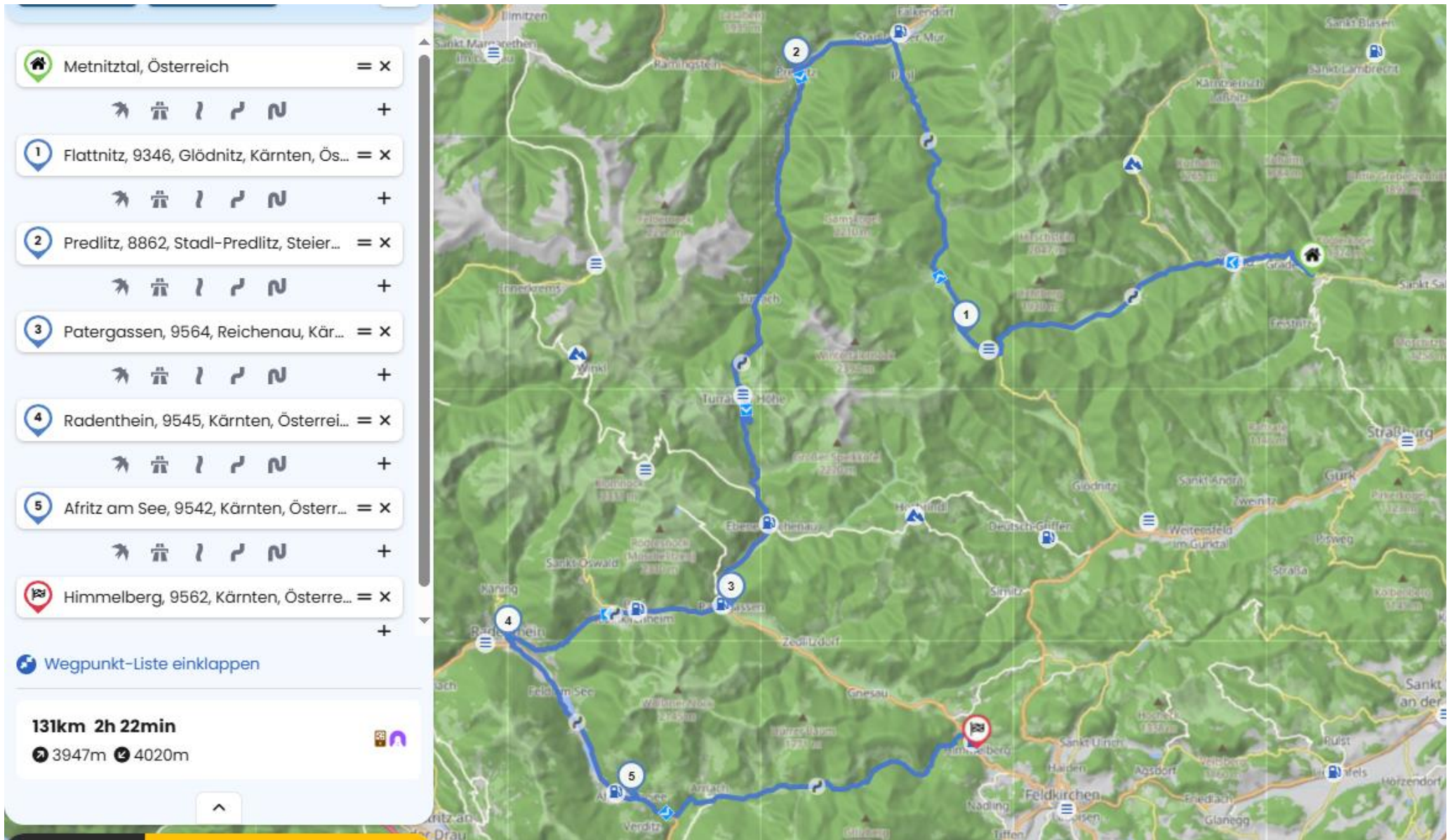
Wegpunkt-Liste einklappen

**213km 3h 46min**

5873m 5649m



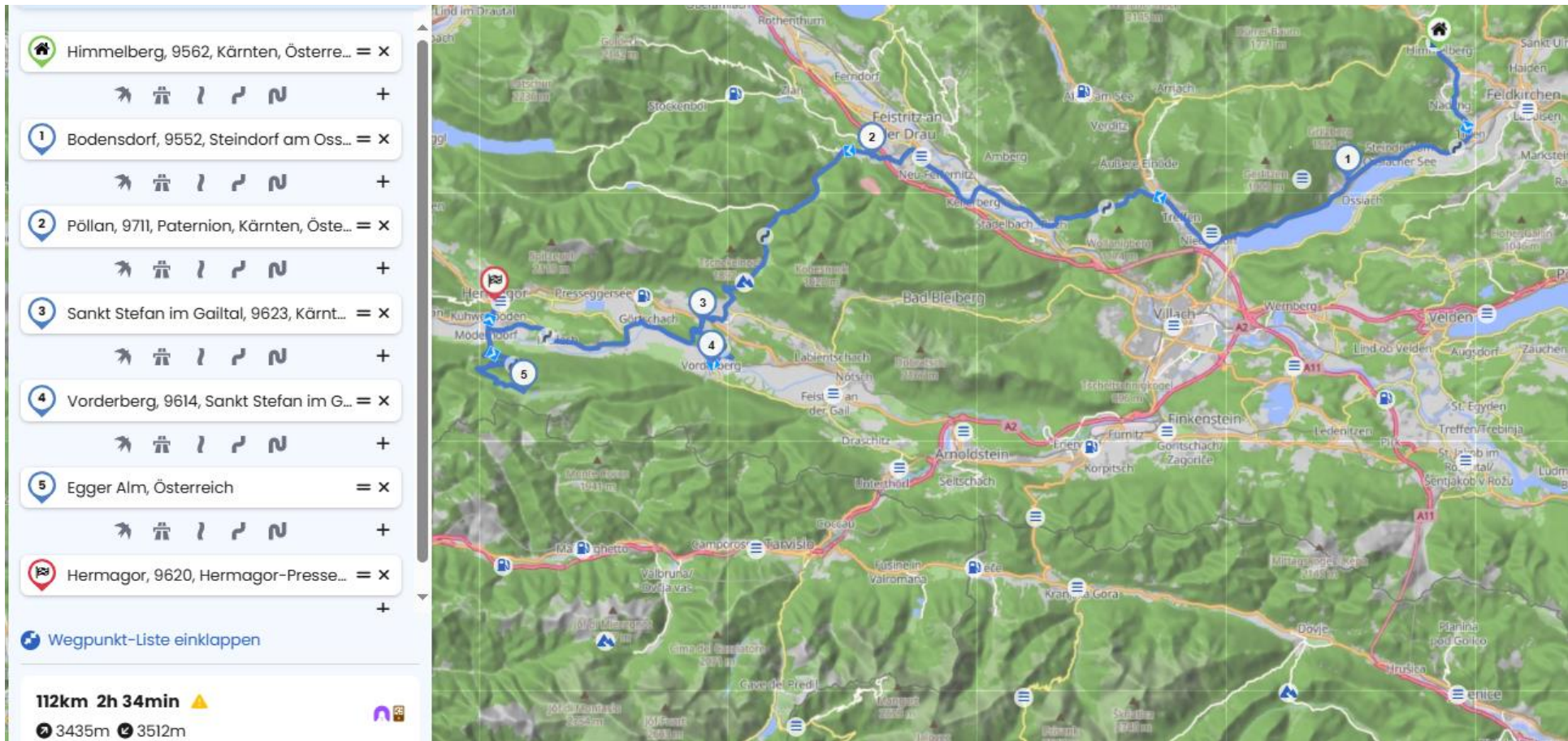
**Keine Lust auf Entdecke die Kurviger Premium**



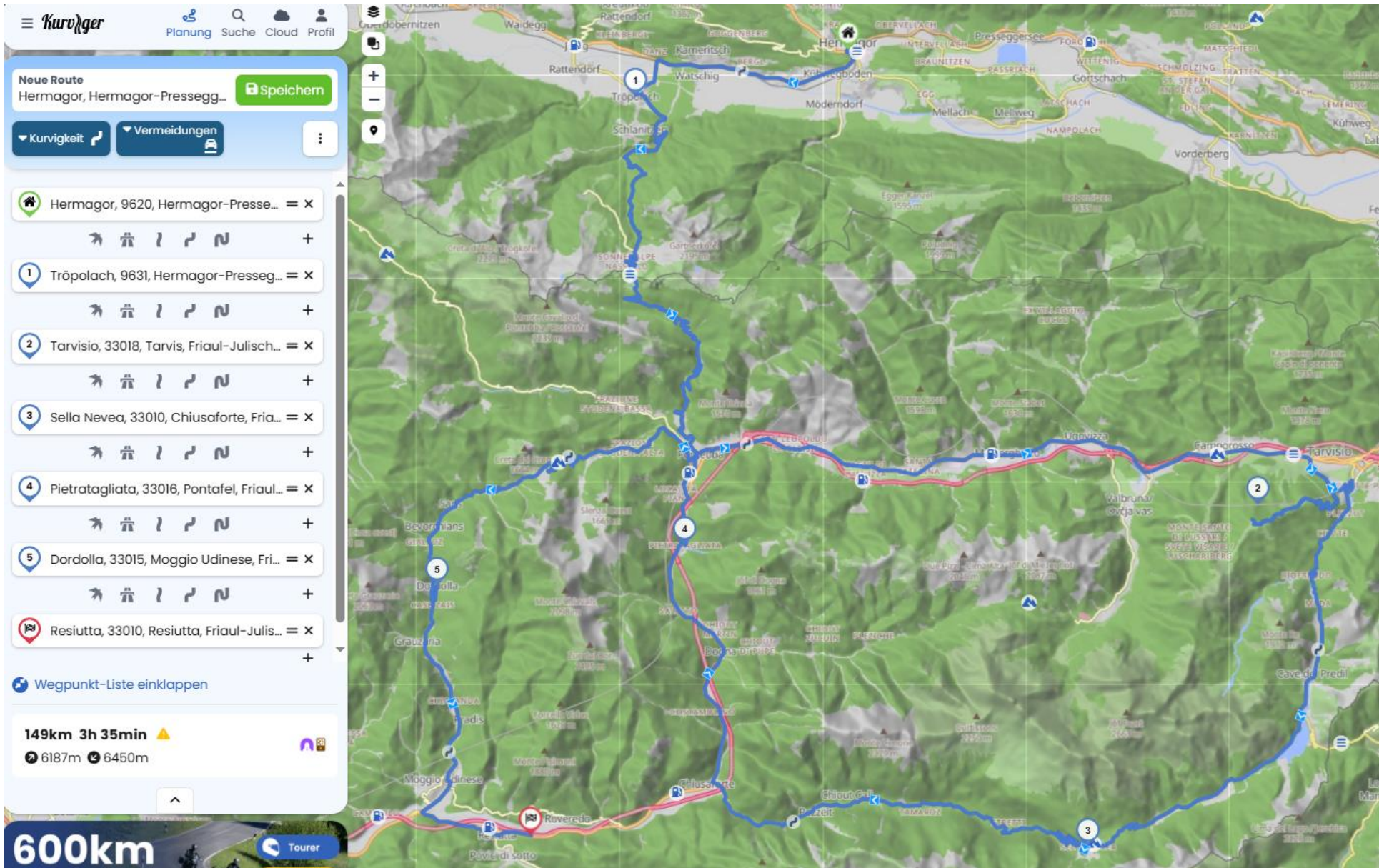
Pt ca 1200 km.

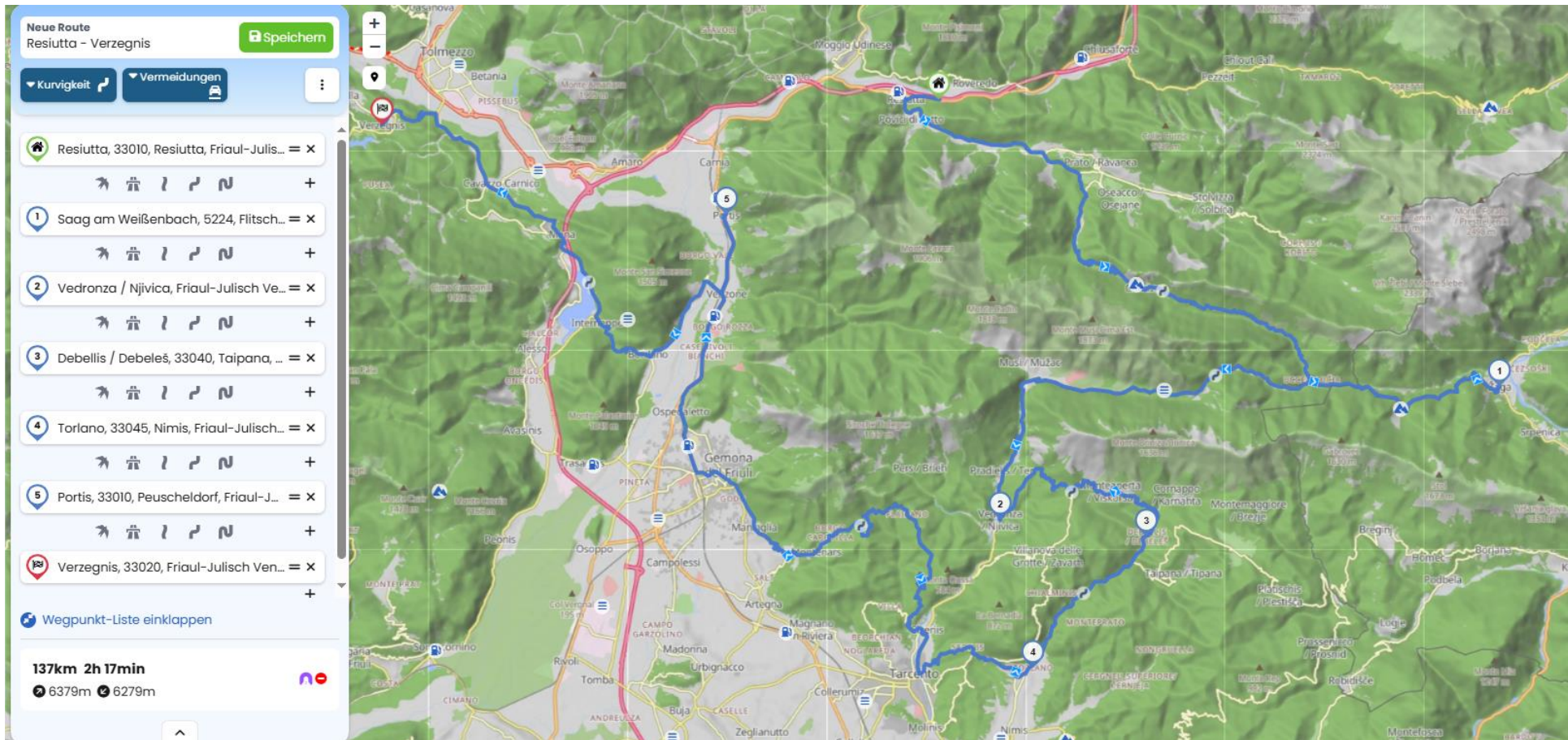
[7]

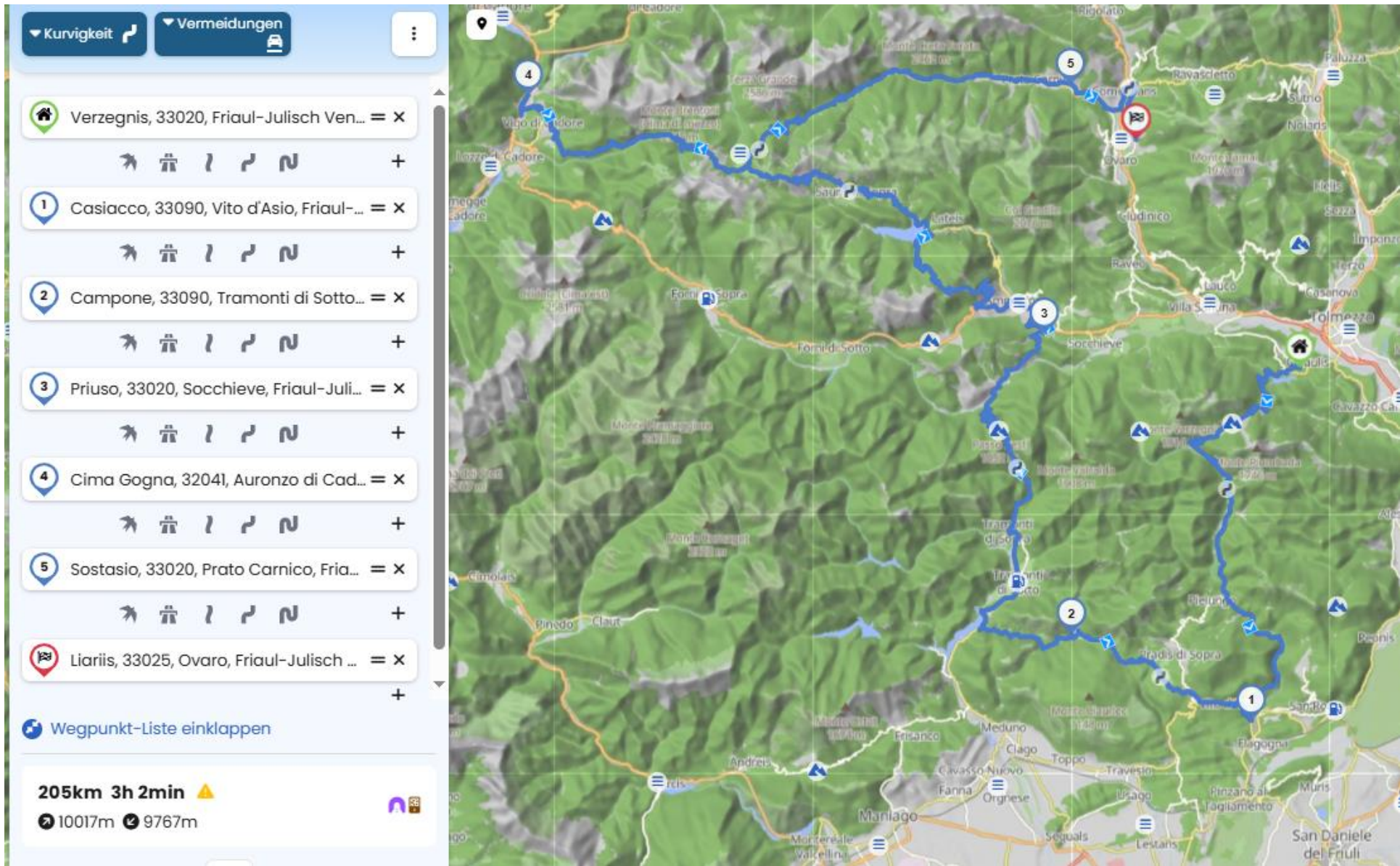
Tyskland-Ostrig-Italien-Ostrig-Tyskland ver 2025



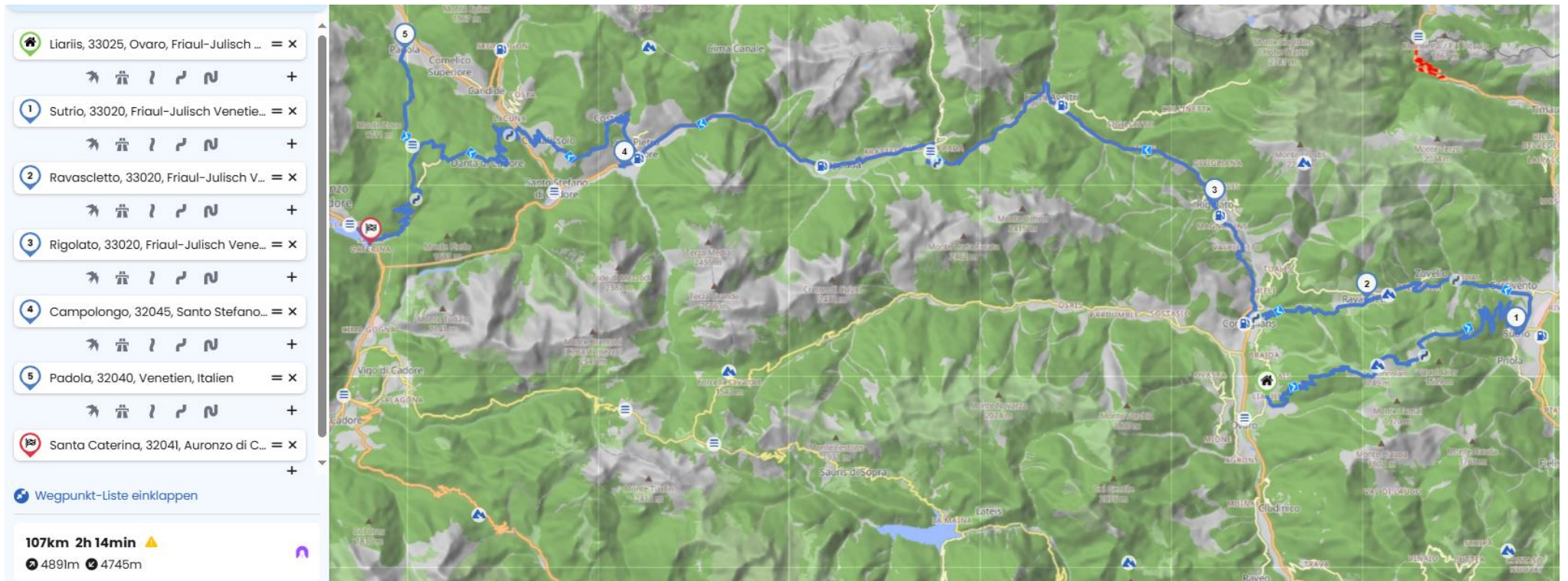


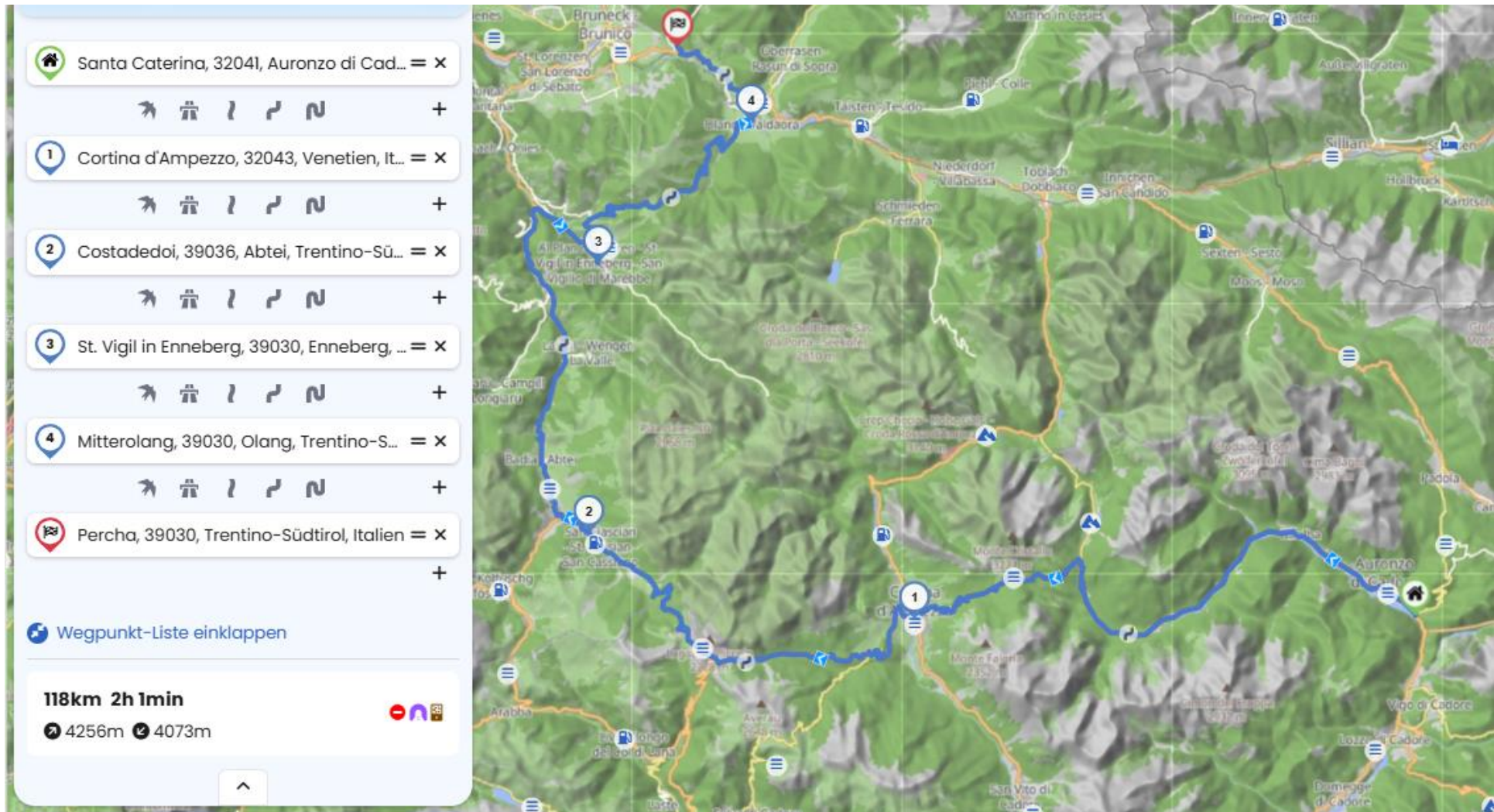


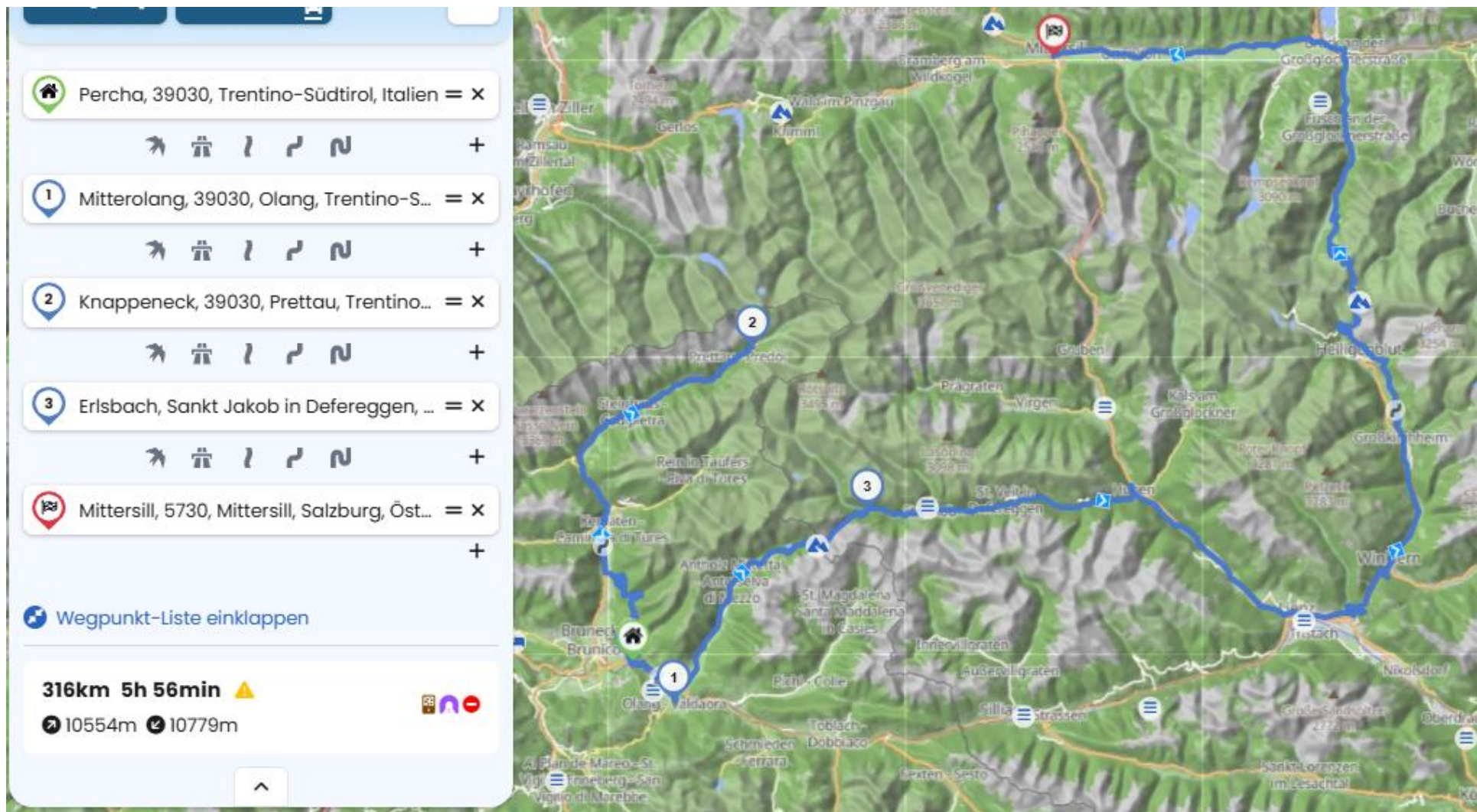




Pt ca 1800 km.

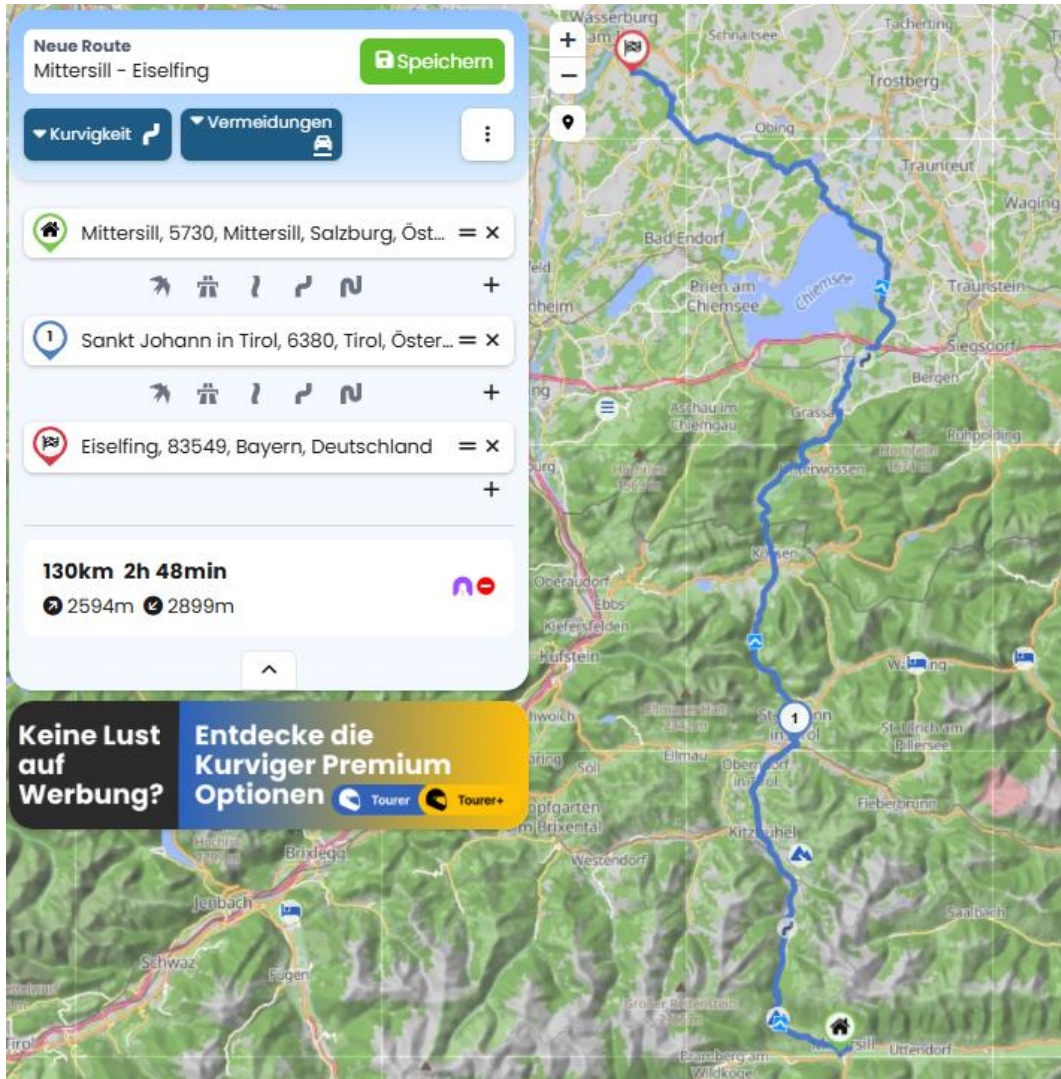






Hvis man kører til Knappeneck, skal man vist retur samme vej, med ser ud til en super tur.

Kortet viser forkert fra Erlsbach til Mittersill, måske pga sne på toppen, da ruten blev lagt.



Ca 2400 km i alt.





