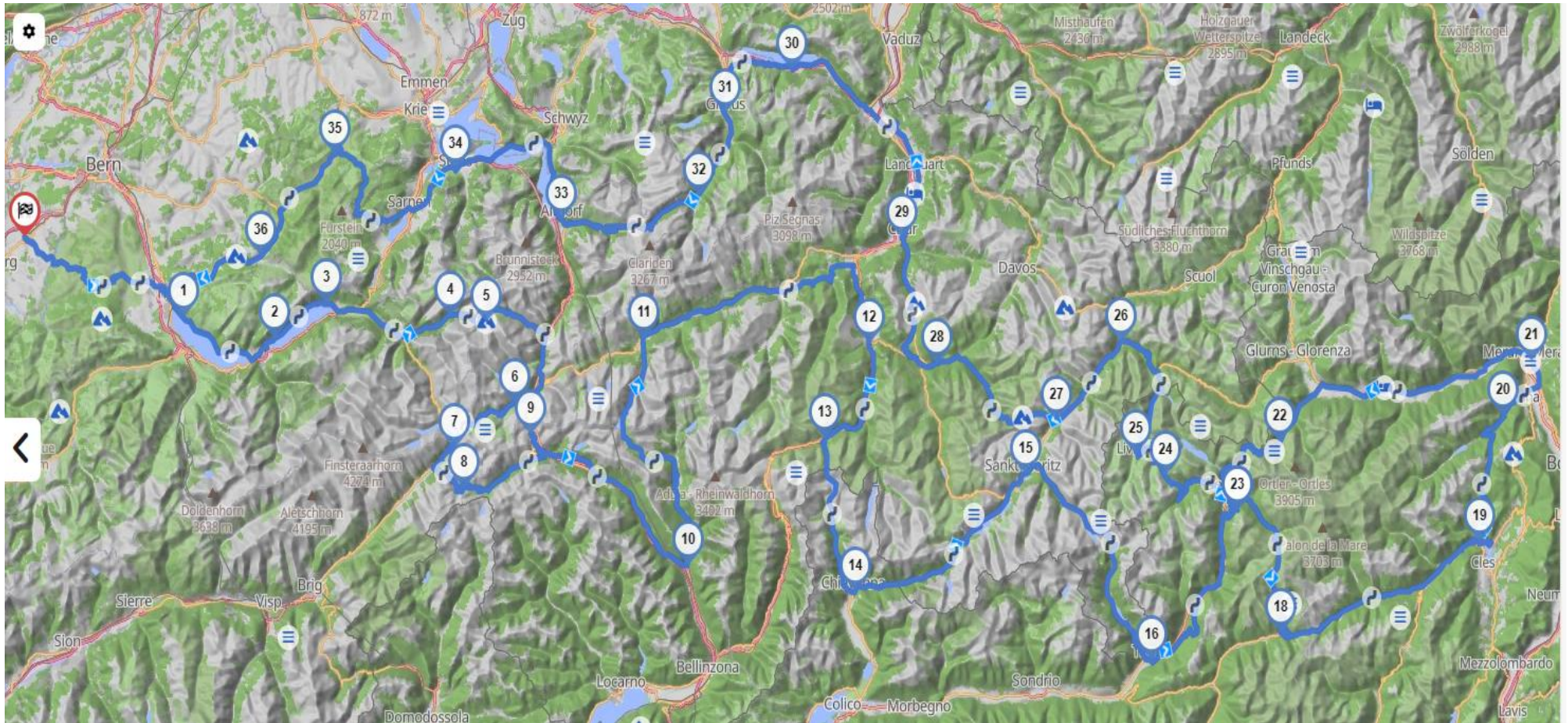
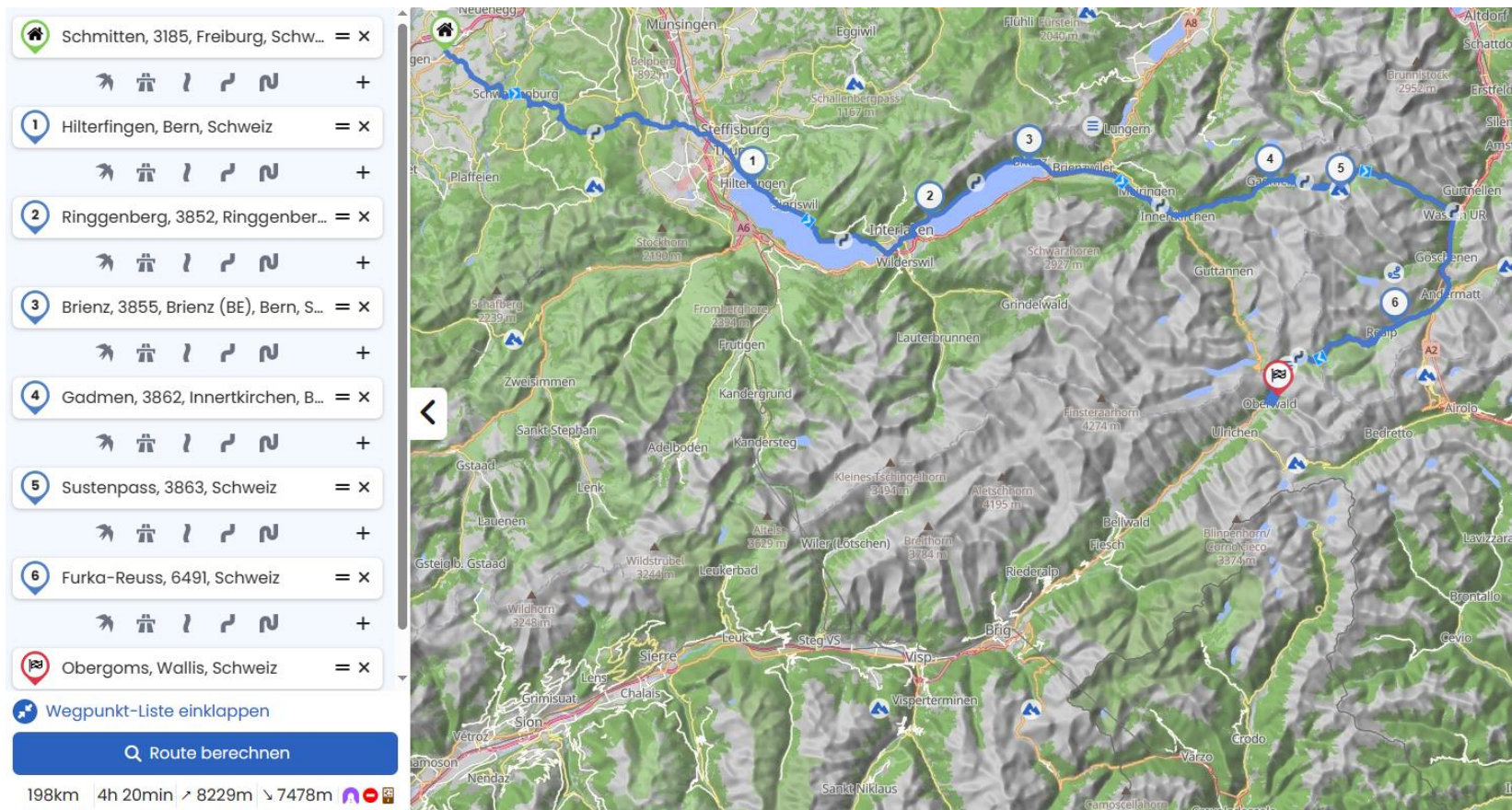


Schweiz-San-Gottard-Stelvio-Schweiz

Ca 1420 km.





Start Schmitten Ch.

1: Hilterfingen, Bern, Schweiz

2: Ringgenberg, 3852, Ringgenberg (BE), Bern,

3: Brienz, 3855, Brienz (BE), Bern, Schweiz

4: Gadmen, 3862, Innertkirchen, Bern, Schweiz

5: Sustenpass 3863

6: Furka-Reuss 6491

7: Obergoms Wallis

Obergoms, Wallis, Schweiz = x

1 Nufenenpass, 6781, Schweiz = x

2 Gotthardpass, 6780, Schweiz = x

3 Biasca, 6710, Tessin, Schweiz = x

4 Disentis, 7180, Disentis/Mustér, ... = x

5 Thusis, 7430, Graubünden, Sch... = x

6 Splügenpass, 23024, Italien = x

Chiavenna, Piazzale Carlo Done... = x

Wegpunkt-Liste einklappen

Route berechnen

304km 5h 54min 10858m 11921m

1: Nufenenpass 6781

2: Gottardpass 6780 Kittelmann-Kehre (Brosten opad), udsigt på østside af søen.

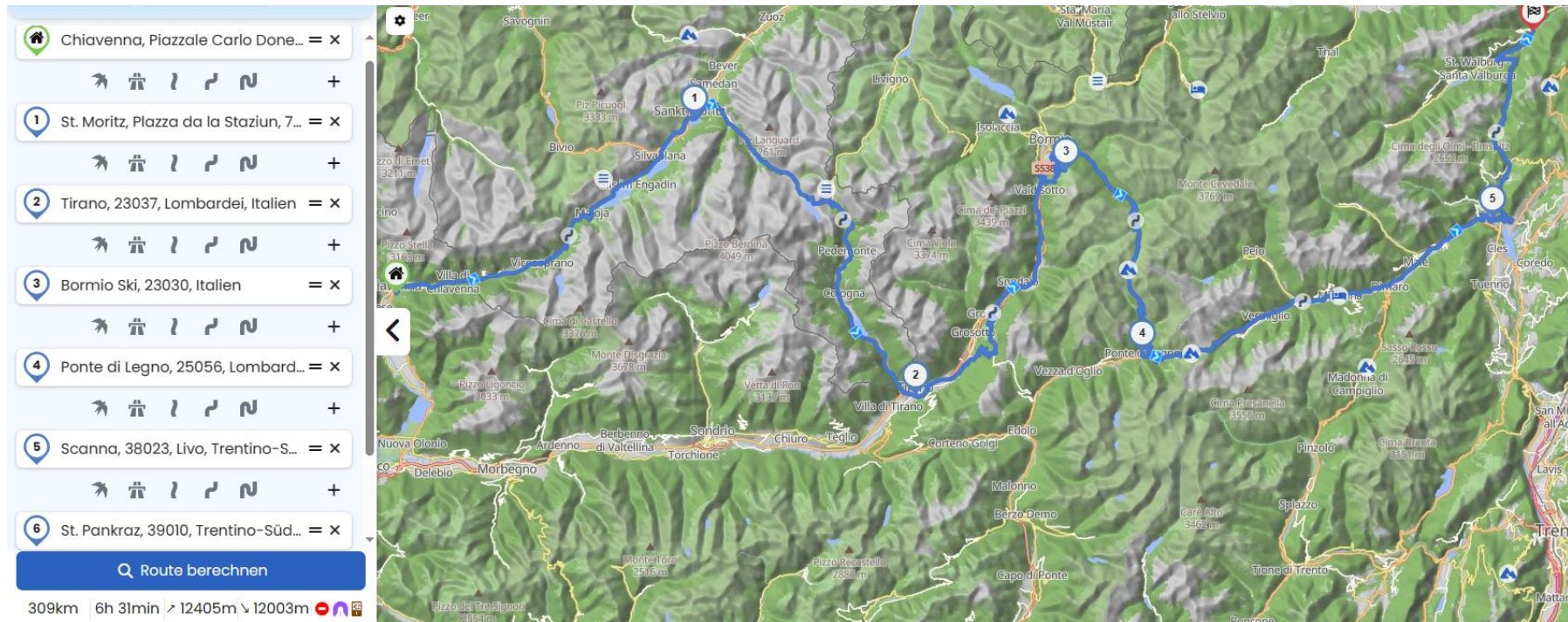
3: Biasca 6710

4: Disentis 7180

5: Thusis 7430, Graubünden

6: Splüggenspass 23024 Italien

7: Chiavenna 23029



1: St. Moritz

2: Tirano 23037

3: Bormio 23030

4: Ponte Di Legno 25056 Lombardei

5: Scanna 38023 Livo Trentino

6: St. Pankraz 39010 Trentino

St. Pankraz, 39010, Trentino-Süd... = x

Meran, 39012, Trentino-Südtirol, ... = x

Stilfser-Joch-Passstraße, 3902... = x

Bormio Ski, 23030, Italien = x

Passo Foscagno, 23041, Italien = x

Livigno, 23041, Italien = x

Wegpunkt-Liste einklappen

Route berechnen

175km | 4h 2min | 6851m | 5735m

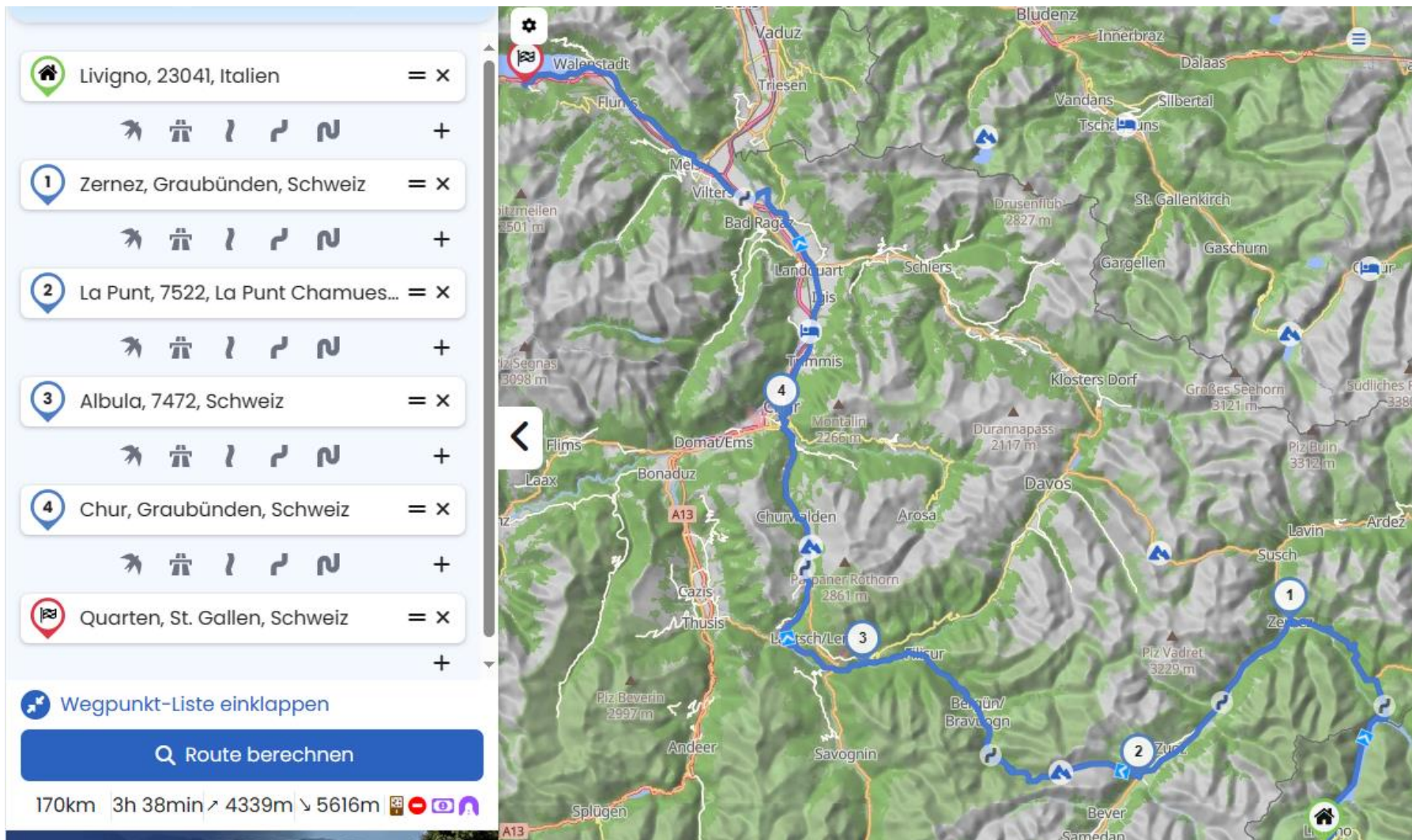
1: Meran 39012 Trentino

2: Stilfser-Jorc-Pass 39029 (2760 m)

3: Bormio 23030

4: Passo Foscagno 23041

5: Livigno 23041



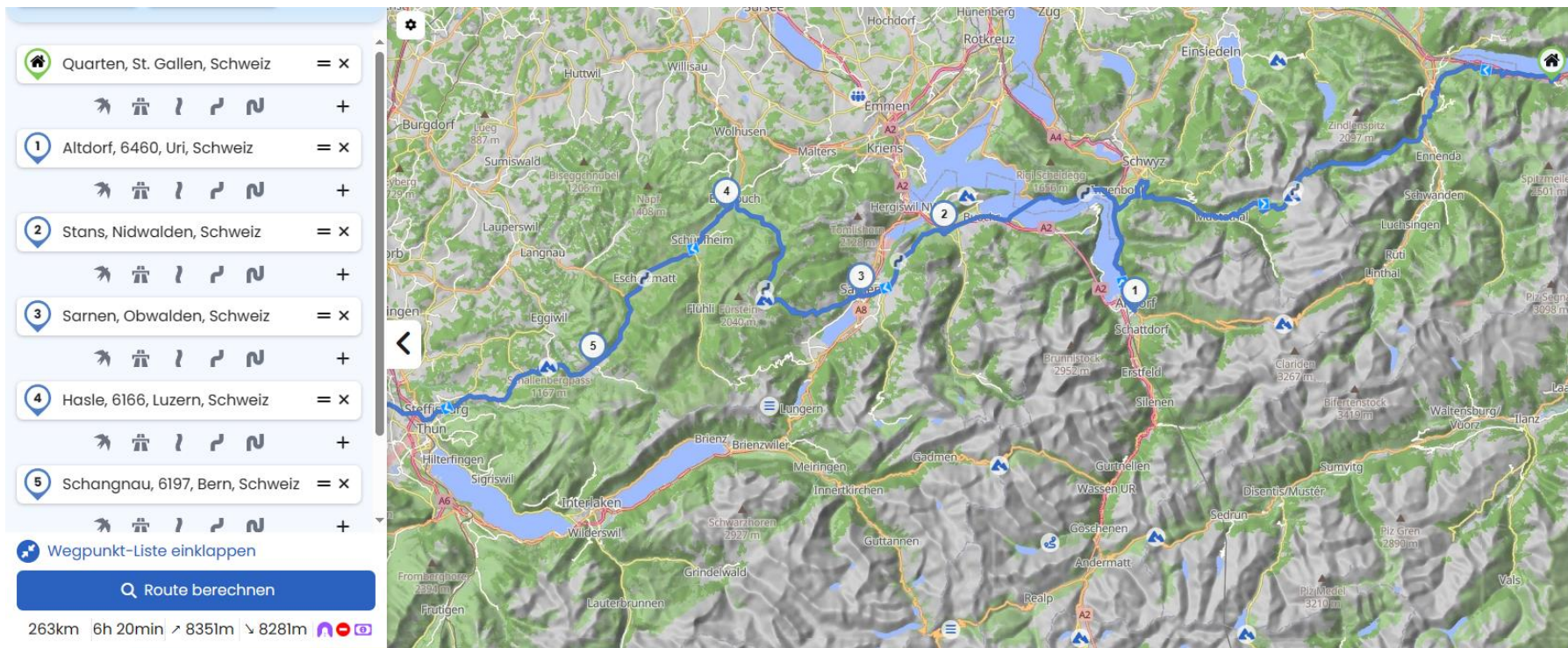
1: Zernez Graubunden ch

2: La Punt Graubunden

3: Albula 7472

4: Chur Graubunden

5: Quarten St. Gallen



1: Altdorf 6460 Uri

2: Stans Nidwalden

3: Sarnen Oberwalden

4: Hasle 6166 Luzern

5: Schangnau 6197 Bern

6: Schmitten 3185 Friburg